













Eskom Proposed Nuclear-1 Power Station and Associated Infrastructure: Recommended area for the power station on the Bantamsklip site

Key elements and high sensitivity features on the site

- | | | | | | |
|--|------------------------------------|---|------------------|---|--------------------|
|  | Recommended area for power station |  | EIA corridor |  | Invertebrate Fauna |
|  | Affected portion of the road |  | Vegetation |  | Wetlands |
|  | 800m road buffer |  | Heritage | Geotechnical and seismology not significant | |
|  | HV Yard |  | Vertebrate fauna | | |



1:49127

