


- LEGEND**
-  TURBINE
 -  TEST MAST
 -  MAIN ROAD
 -  10 KM BUFFER
 -  FARM BOUNDARY (LANGE KLIP 47)
 -  ATLANTIC OCEAN

MAP PROVIDED BY: **aurecon**

Attention: This is a preliminary map and should not be used for any legal or financial purposes. The data is for information only and is not intended to be used for any other purpose. The data is the property of Aurecon and should not be used for any other purpose without the written consent of Aurecon.

ST HELENA WIND FARM
LOCALITY MAP OF THE STUDY AREA






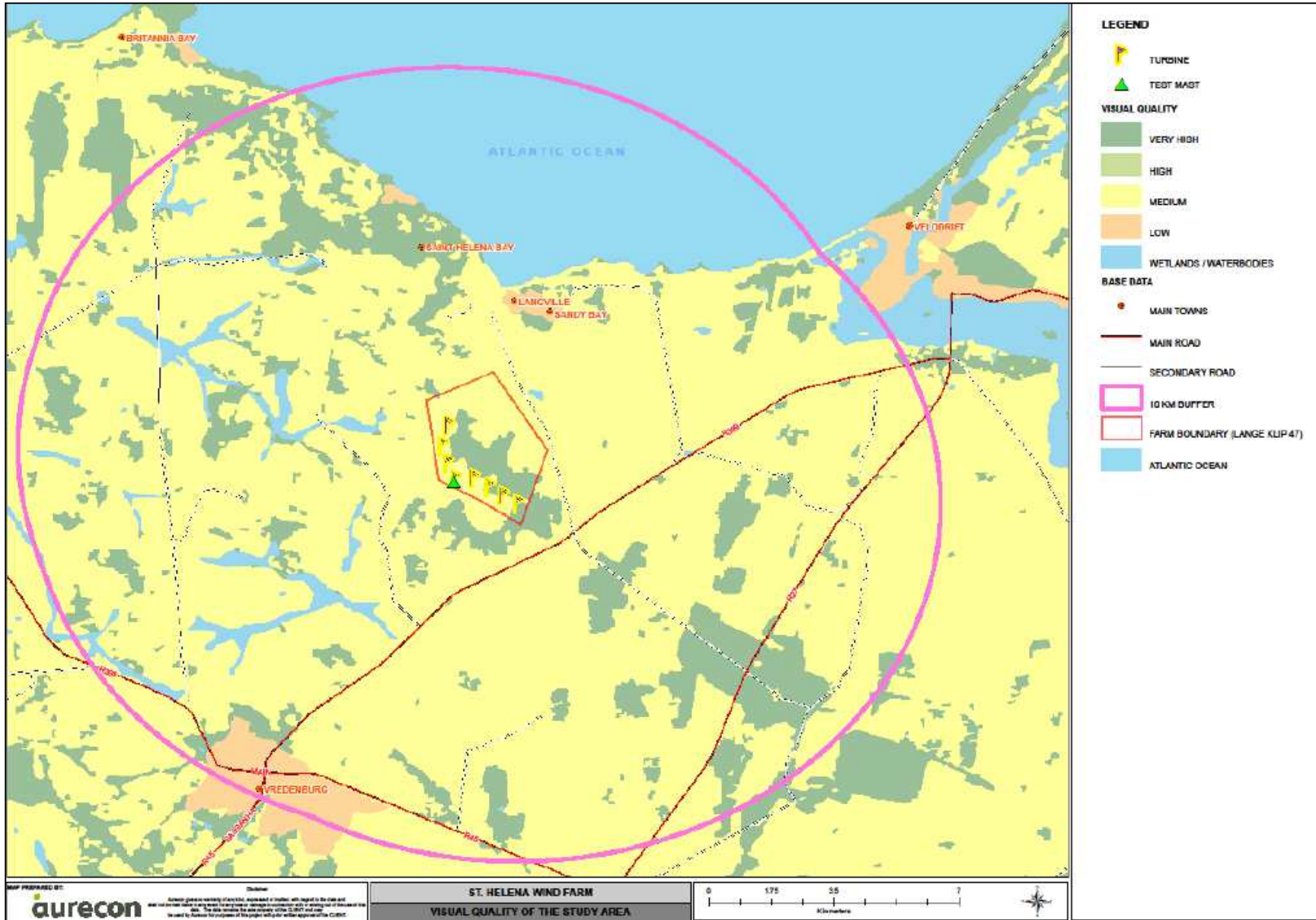
LEGEND

-  TURBINE
-  TEST MAST
- LAND COVER**
-  BARE ROCK
-  EROSION
-  CULTIVATED LAND
-  SHRUBLAND
-  FOREST PLANTATIONS
-  IMPROVED GRASSLAND
-  MINES / QUARRIES
-  BUSHLAND
-  UPGAN / BUILT-UP
-  WATERBODIES / WETLANDS
- BASE DATA**
-  MAIN TOWNS
-  MAIN ROAD
-  SECONDARY ROAD
-  FARM BOUNDARY (LANGE KLP 47)
-  10 KM BUFFER
-  ATLANTIC OCEAN

MAP PREPARED BY: aurecon
 Disclaimer: Aurecon gives no warranty of accuracy, completeness or fitness, with regard to the data and any information which may be used to any purpose, although it is intended to be used for the purposes of the project. The data remains the sole property of the client and may be used for purposes other than those for which it was originally intended without the approval of the client.

ST. HELENA WIND FARM
 LANDCOVER OF THE STUDY AREA





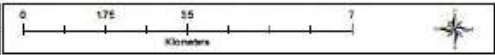


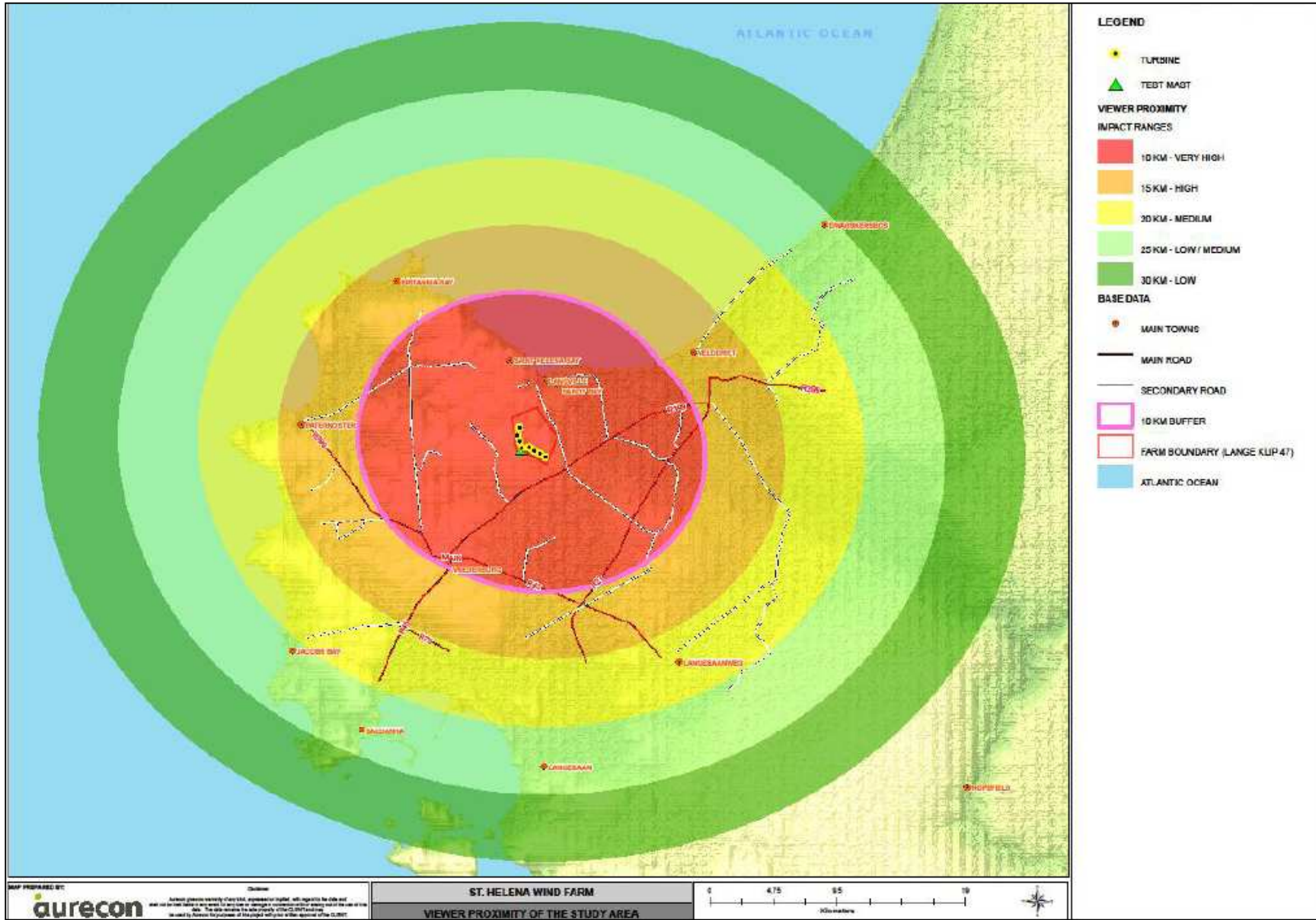
- LEGEND**
- PRINCIPAL VIEWPOINTS
 - TURBINE
 - TEST MAST
- BASE DATA**
- MAIN TOWNS
 - MAIN ROAD
 - SECONDARY ROAD
 - 10 KM BUFFER
 - FARM BOUNDARY (LANGE KLIP 47)
 - ATLANTIC OCEAN

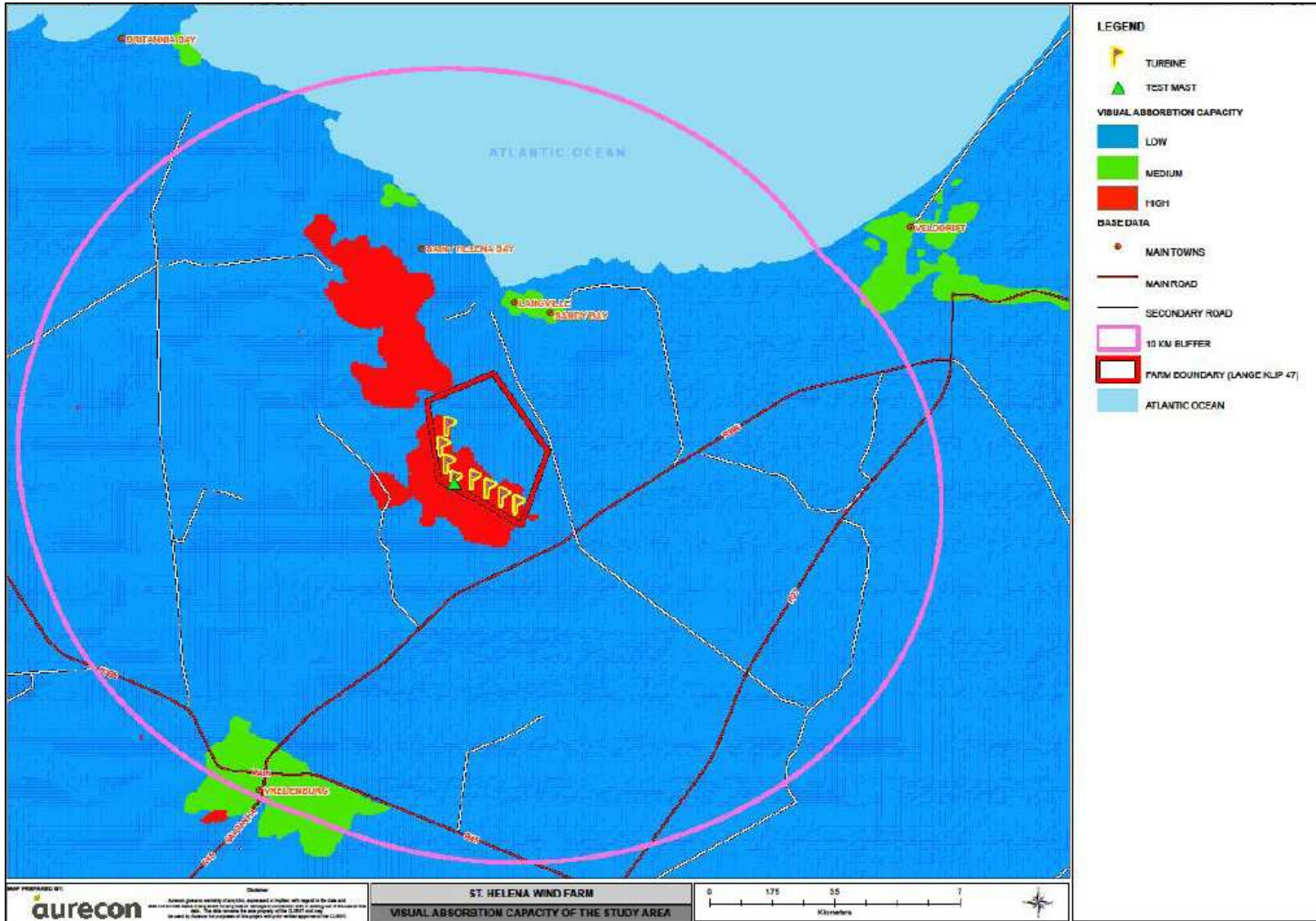
MAP PREPARED BY:
aurecon

Disclaimer: Aurecon guarantees the accuracy of this data, as prepared or modified, with regard to the data and information contained herein, but does not warrant or represent that the information is complete, correct, or that the use of the information will not infringe any third party's rights. The data remains the sole property of the client and may be used or modified for purposes not intended by Aurecon without the written approval of the client.

ST. HELENA WIND FARM
PRINCIPAL VIEWPOINTS FOR THE STUDY AREA







MAP PREPARED BY:
aurecon
 Aurecon guarantees accuracy of data used, represented as symbols, with regard to the data used.
 This map is not intended to be used for navigation or other purposes. It is not a substitute for a map.
 The data includes the site property of the 12,000 and 10,000.
 The map is for reference only and does not constitute an offer of any financial product.

