




































 MAP DATA:
 Projection: Geographic, LO29, WGS84
 Map Scale: 1: 30 000 (A1)
 Sources: SG, SA Explorer, ENPAT, Eskom,
 GDACE

Map prepared by
 GIS Corporation
 Tel 0832443837

Map prepared for
 Arcus Gibb
 Tel 011 519 4600








LEGEND

-  New Substations
-  Existing Substations
- Alternative Routes**
-  Corridor 1: ABXCDE
-  Corridor 2: BYC
-  Corridor 3: YX
-  Corridor 4: FFIG
-  Corridor 5: F FG G
-  Corridor 6: DKH
-  Corridor 7: ABXLKDEFG
-  Corridor 8: BME, LCM, JI, FG
-  National Routes
-  Arterial & Main Roads
-  Secondary Roads
-  Access roads
-  Streets
-  Gautrans Proposed Road Network (PWV & K routes)
-  Railway
-  Furrow
-  Non Perennial River
-  Perennial River
-  20 meter contours
-  Transmission lines
-  Substations (2001)
-  Railway stations
-  Suburbs
-  Farm Portions & Agricultural Holdings
-  Main Farm Boundaries
-  Waterbodies
-  Wetlands
-  Local Municipal Boundaries
-  World Heritage Site
-  Nature / Protected Areas
-  Informal Settlements (DOH 2006)

MAP SPECIFIC LEGEND

Ridges

-  Class 1 - High
-  Class 2 - Moderate
-  Class 3 - Low
-  Class 4 - Very Low
-  Transformed (built-up) Ridges

GDACE
RIDGE
CLASSIFICATION

7 April 2009